

Coordinates: 41°36′48″N 81°31′52″W

Ohio's 11th congressional district

From Wikipedia, the free encyclopedia

Ohio's 11th congressional district is represented by Representative Marcia Fudge, a Democrat, having been elected after the death of Stephanie Tubbs Jones. This district includes an area from Cleveland to Akron.

Ohio has had at least 11 congressional districts since the 1820 Census. The district's current configuration dates from the 1990 Census, when most of the old 21st District was combined with portions of the old 20th District to form the new 11th District. Much of Akron, Ohio added to the district when the congressional map was redrawn after the 2010 Census, when Ohio lost two seats in the House of Representatives.

With a Cook Partisan Voting Index of D+30, it is the most Democratic district in Ohio and the 19th most Democratic district in the nation.

Contents

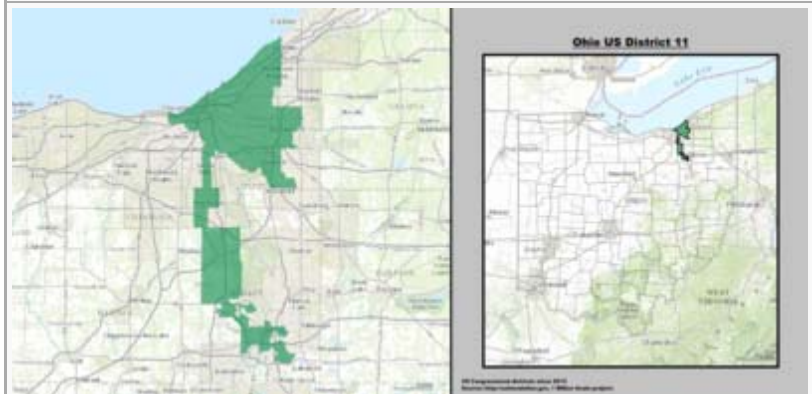
- 1 Recent History
- 2 List of representatives
- 3 Election results
- 4 Historical district boundaries
- 5 See also
- 6 References

Recent History

Rep. Stephanie Tubbs Jones served from 1999 through August 20, 2008, when she died in office. Ohio Governor Ted Strickland ordered a special election on November 18, 2008 to fill the remaining month of Jones' term. In addition, the seat was up for election during the November 4, 2008 general election, with the winner of that election to serve a full term beginning January 6, 2009. Marcia L. Fudge, the mayor of Warrensville Heights, just east of Cleveland, won both the general and special elections and was sworn in on November 19, 2008.




List of representatives










Ohio's 11th congressional district


















Ohio's 11th congressional district - since January 3, 2013.






Current Representative	 Marcia Fudge (D–Warrensville Heights)
Distribution	100.00% urban, 0.00% rural
Population (2010)	698,259 ^[1]
Median income	\$31,331
Ethnicity	40.46% White, 54.07% Black, 1.91% Asian, 3.84% Hispanic, 0.21% Native American, 3.35% other
Cook PVI	D+30

Representative	Party	Congress(es)	Year(s)	Notes
District created March 4, 1823				
John C. Wright	Adams-Clay D-R	18th	March 4, 1823 – March 3, 1825	
	Adams	19th–20th	March 4, 1825 – March 3, 1829	
John M. Goodenow	Jacksonian	21st	March 4, 1829 – April 9, 1830	Resigned after becoming judge of the Supreme Court of Ohio
 Humphrey H. Leavitt		21st–22nd	December 6, 1830 – March 3, 1833	Redistricted to the 19th district
James M. Bell	Anti-Jacksonian	23rd	March 4, 1833 – March 3, 1835	
 William Kennon, Sr.	Jacksonian	24th	March 4, 1835 – March 3, 1837	
James Alexander, Jr.	Whig	25th	March 4, 1837 – March 3, 1839	
Isaac Parrish	Democratic	26th	March 4, 1839 – March 3, 1841	
Benjamin S. Cowen	Whig	27th	March 4, 1841 – March 3, 1843	
 Jacob Brinkerhoff	Democratic	28th–29th	March 4, 1843 – March 3, 1847	

	John K. Miller		30th–31st	March 4, 1847 – March 3, 1851	
	George H. Busby		32nd	March 4, 1851 – March 3, 1853	
	Thomas Ritchey		33rd	March 4, 1853 – March 3, 1855	
	Valentine B. Horton	Opposition	34th	March 4, 1855 – March 3, 1857	
		Republican	35th	March 4, 1857 – March 3, 1859	
	Charles D. Martin	Democratic	36th	March 4, 1859 – March 3, 1861	
	Valentine B. Horton	Republican	37th	March 4, 1861 – March 3, 1863	
	Wells A. Hutchins	Democratic	38th	March 4, 1863 – March 3, 1865	
	Hezekiah S. Bundy		39th	March 4, 1865 – March 3, 1867	
	John Thomas Wilson	Republican	40th–42nd	March 4, 1867 – March 3, 1873	

	Hezekiah S. Bundy		43rd	March 4, 1873 – March 3, 1875	
	John L. Vance	Democratic	44th	March 4, 1875 – March 3, 1877	
	Henry S. Neal	Republican	45th	March 4, 1877 – March 3, 1879	Redistricted to the 12th district
	Henry L. Dickey	Democratic	46th	March 4, 1879 – March 3, 1881	Redistricted from the 7th district
	Henry S. Neal	Republican	47th	March 4, 1881 – March 3, 1883	Redistricted from the 12th district
	John W. McCormick		48th	March 4, 1883 – March 3, 1885	
	William W. Ellsberry	Democratic	49th	March 4, 1885 – March 3, 1887	
	Albert C. Thompson	Republican	50th–51st	March 4, 1887 – March 3, 1891	Redistricted from the 12th district
	John M. Pattison	Democratic	52nd	March 4, 1891 – March 3, 1893	Lost re-election.

	Charles H. Grosvenor	Republican	53rd–59th	March 4, 1893 – March 3, 1907	
	Albert Douglas		60th–61st	March 4, 1907 – March 3, 1911	
	Horatio C. Claypool	Democratic	62nd–63rd	March 4, 1911 – March 3, 1915	
	Edwin D. Ricketts	Republican	64th	March 4, 1915 – March 3, 1917	
	Horatio C. Claypool	Democratic	65th	March 4, 1917 – March 3, 1919	
	Edwin D. Ricketts	Republican	66th–67th	March 4, 1919 – March 3, 1923	
	Mell G. Underwood	Democratic	68th–74th	March 4, 1923 – April 10, 1936	Resigned after becoming judge of US District Court for the Southern District of Ohio
	Peter F. Hammond		74th	November 3, 1936 – January 3, 1937	
	Harold K. Claypool		75th–77th	January 3, 1937 – January 3, 1943	

	Walter E. Brehm	Republican	78th–82nd	January 3, 1943 – January 3, 1953	
	Oliver P. Bolton		83rd–84th	January 3, 1953 – January 3, 1957	
	David S. Dennison		85th	January 3, 1957 – January 3, 1959	
	Robert E. Cook	Democratic	86th–87th	January 3, 1959 – January 3, 1963	
	Oliver P. Bolton	Republican	88th	January 3, 1963 – January 3, 1965	
	J. William Stanton		89th–97th	January 3, 1965 – January 3, 1983	
	Dennis E. Eckart	Democratic	98th–102nd	January 3, 1983 – January 3, 1993	Redistricted from the 22nd district
	Louis Stokes		103rd–105th	January 3, 1993 – January 3, 1999	Redistricted from the 21st district
	Stephanie Tubbs Jones		106th–110th	January 3, 1999 – August 20, 2008	Died
	Marcia Fudge		110th - Present	November 18, 2008 - Present	

Election results

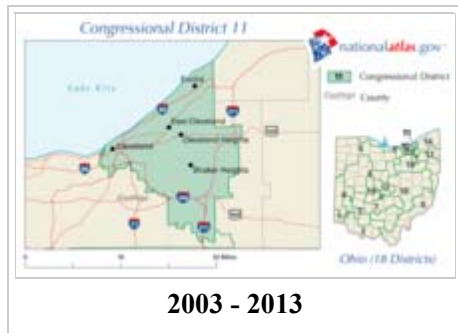
This is an incomplete list of historic election results. **Bold type** indicates victor. *Italic type* indicates incumbent.

Year	Democratic	Republican	Other
1920	Mell G. Underwood Sr.: 31,359	<i>Edwin D. Ricketts</i> : 33,524	
1922	Mell G. Underwood Sr. : 29,058	<i>Edwin D. Ricketts</i> : 27,162	
1924	<i>Mell G. Underwood Sr.</i> : 35,696	Edwin D. Ricketts: 24,270	
1926	<i>Mell G. Underwood Sr.</i> : 29,950	Walter S. Barrett: 18,300	
1928	<i>Mell G. Underwood Sr.</i> : 34,257	Edwin D. Ricketts: 30,574	
1930	<i>Mell G. Underwood Sr.</i> : 37,887	Ned Thacher: 21,339	
1932	<i>Mell G. Underwood Sr.</i> : 44,380	David J. Lewis: 26,075	
1934	<i>Mell G. Underwood Sr.</i> : 36,020	Renick W. Dunlap: 26,723	
1936	<i>Harold K. Claypool</i> : 41,773	L. P. Mooney: 33,249	
1938	<i>Harold K. Claypool</i> : 33,764	Tom P. White: 31,004	
1940	<i>Harold K. Claypool</i> : 43,548	Ray W. Davis: 37,398	
1942	<i>Harold K. Claypool</i> : 19,817	Walter E. Brehm : 31,385	
1944	Mell G. Underwood Jr.: 33,098	<i>Walter E. Brehm</i> : 28,263	
1946	Lester S. Reid: 20,543	<i>Walter E. Brehm</i> : 31,576	
1948	Joseph C. Allen: 32,667	<i>Walter E. Brehm</i> : 33,796	
1950	Mell G. Underwood Jr.: 29,687	<i>Walter E. Brehm</i> : 33,648	
1952	Robert J. Kilpatrick: 63,930	Oliver P. Bolton : 91,204	
1954	Edward C. Kaley: 39,404	<i>Oliver P. Bolton</i> : 74,065	
1956	James P. Bennett: 68,831	David S. Dennison Jr. : 96,707	
1958	Robert E. Cook : 79,468	<i>David S. Dennison Jr.</i> : 78,501	
1960	<i>Robert E. Cook</i> : 104,183	David S. Dennison Jr.: 99,991	
1962	<i>Robert E. Cook</i> : 72,936	Oliver P. Bolton : 74,573	
1964	C. D. Lambros: 82,728	<i>J. William Stanton</i> : 102,619	

1966	James F. Henderson: 38,206	<i>J. William Stanton</i> : 86,273	
1968	Alan D. Wright: 38,063	<i>J. William Stanton</i> : 116,323	
1970	Ralph Rudd: 42,542	<i>J. William Stanton</i> : 91,437	
1972	Dennis M. Callahan: 49,891	<i>J. William Stanton</i> : 106,841	
1974	Michael D. Coffey: 52,017	<i>J. William Stanton</i> : 79,756	
1976	Thomas R. West Jr.: 47,548	<i>J. William Stanton</i> : 120,716	
1978	Patrick James Donlin: 37,131	<i>J. William Stanton</i> : 89,327	Robert Dean Penny: 4,723
1980	Patrick James Donlin: 51,224	<i>J. William Stanton</i> : 128,507	Harold V. Richard Jr.: 5,742
1982	<i>Dennis E. Eckart</i> : 93,302	Glen W. Warner: 56,616	Jim Russell (L): 3,324
1984	<i>Dennis E. Eckart</i> : 133,096	Dean Beagle: 66,278	
1986	<i>Dennis E. Eckart</i> : 104,740	Margaret R. Mueller: 35,944	Werner J. Lange: 3,884
1988	<i>Dennis E. Eckart</i> : 124,600	Margaret R. Mueller: 78,028	
1990	<i>Dennis E. Eckart</i> : 111,923	Margaret R. Mueller: 58,372	
1992	<i>Louis Stokes</i> : 154,718	Beryl E. Rothschild: 43,866	Edward Gudenas: 19,773; Gerald Henley: 5,267
1994	<i>Louis Stokes</i> : 114,220	James J. Sykora: 33,705	
1996	<i>Louis Stokes</i> : 153,546	James J. Sykora: 28,821	Sonja K. Glavina (N): 6,665
1998	<i>Stephanie Tubbs Jones</i> : 115,226	James D. Hereford: 18,592	Jean Murrell Capers: 9,477
2000	<i>Stephanie Tubbs Jones</i> : 164,134	James J. Sykora: 21,630	Joel C. Turner (L): 4,230; Sonja K. Glavina (N): 3,525
2002	<i>Stephanie Tubbs Jones</i> : 116,590	Patrick A. Pappano: 36,146	
2004	<i>Stephanie Tubbs Jones</i> : 222,371	<i>(unopposed)</i>	
2006	<i>Stephanie Tubbs Jones</i> : 146,799	Lindsey N. String: 29,125	
2008 ^[2]	<i>Marcia Fudge</i> : 8,597	<i>(unopposed)</i>	

2008	Marcia Fudge : 212,485	Thomas Pekarek: 36,705	Eric Johnson: 23; Craig Willis: 144
2010	Marcia Fudge : 130,962	Thomas Pekarek: 27,872	
2012	Marcia Fudge : 258,378 ^[3]	(<i>unopposed</i>)	

Historical district boundaries



See also

- Ohio's congressional districts
- List of United States congressional districts

References

- "My Congressional District" (<http://www.census.gov/mycd/>). United States Census Bureau. Retrieved 2013-03-05.
 - Special election November 18, 2008 to fill remainder of term through January 3, 2009
 - "2012 Election Results" (<http://www.sos.state.oh.us/SOS/elections/Research/electResultsMain/2012Results.aspx>). Ohio Secretary of State.
- Martis, Kenneth C. (1989). *The Historical Atlas of Political Parties in the United States Congress*. New York: Macmillan Publishing Company.
 - Martis, Kenneth C. (1982). *The Historical Atlas of United States Congressional Districts*. New York: Macmillan Publishing Company.
 - Congressional Biographical Directory of the United States 1774–present (<http://bioguide.congress.gov/biosearch/biosearch.asp>)

Retrieved from "http://en.wikipedia.org/w/index.php?title=Ohio%27s_11th_congressional_district&oldid=654065738"

Categories: Congressional districts of Ohio

- This page was last modified on 29 March 2015, at 18:29.
- Text is available under the Creative Commons Attribution-ShareAlike License; additional terms may apply. By using this site, you agree to the Terms of Use and Privacy Policy. Wikipedia® is a registered trademark of the Wikimedia Foundation, Inc., a non-profit organization.